

STATE OF UTAH




OFFICE OF THE LIEUTENANT GOVERNOR

CERTIFICATE OF BOUNDARY ACTION

I, GARY R. HERBERT, GOVERNOR OF THE STATE OF UTAH, HEREBY CERTIFY THAT there has been filed in my office a notice of boundary action from Salt Lake County and Davis County, dated July 31<sup>st</sup>, 2009, complying with Section 17-2-209, Utah Code Annotated, 1953, as amended.

NOW, THEREFORE, notice is hereby given to all whom it may concern that the attached is a true and correct copy of the notice of boundary change, referred to above, on file with the Office of the Lieutenant Governor pertaining to Salt Lake County, Utah and Davis County, Utah.



IN TESTIMONY WHEREOF, I have hereunto set my hand, and affixed the Great Seal of the State of Utah this 18<sup>th</sup> day of August, 2009 at Salt Lake City, Utah.

Handwritten signature of Gary R. Herbert in black ink.

GARY R. HERBERT  
Governor

**NOTICE OF IMPENDING BOUNDARY ACTION**

The Honorable Gary Herbert  
Lieutenant Governor of the State of Utah  
Utah State Capitol Complex  
P. O. Box 142325  
Salt Lake City, Utah 84114-2325

Re: Minor Boundary Adjustment Between Salt Lake County and Davis County

Lieutenant Governor Herbert:

The governing bodies of Salt Lake County and Davis County, jointly adopted a resolution, pursuant to Utah Code Ann. § 17-2-209, to make a minor boundary adjustment between the boundaries of the two counties. A certified copy of the joint resolution is provided with this Notice setting forth the minor boundary adjustment for which certification is sought. Also provided with this Notice is an approved final plat certified by the County Surveyors for Davis County and Salt Lake County. The Davis County Commission and the Salt Lake County Council, as the approving authority, certify that all requirements applicable to this minor boundary adjustment have been met.

DATED this 31 day of July, 2009.

DAVIS COUNTY COMMISSION

SALT LAKE COUNTY COUNCIL

By P. Bret Millburn  
P. Bret Millburn, Chair

By Joe Hatch  
Joe Hatch, Chair

ATTEST:  
By Steve Rawlings  
Steve Rawlings, Clerk/Auditor

ATTEST:  
By Sherrie Swensen  
Sherrie Swensen, Clerk

Notice - Impending Boundary Adjustment 0709

**Received**

**AUG 18 2009**

Gary R. Herbert  
Lieutenant Governor

STATE OF UTAH  
COUNTY OF SALT LAKE } ss.

I, THE UNDERSIGNED, DEPUTY COUNTY CLERK AND CLERK OF THE SALT LAKE COUNTY COUNCIL, DO HEREBY CERTIFY THAT THE ANNEXED AND FOREGOING IS A TRUE AND FULL COPY OF AN ORIGINAL DOCUMENT ON FILE IN MY OFFICE AS SUCH CLERK.

WITNESS MY HAND AND SEAL OF SAID COUNTY

THIS 3 DAY OF August, 2009

SHERRIE SWENSEN

BY: Gaylene Edmundson DEPUTY  
COUNCIL CLERK

Davis County Resolution No. \_\_\_\_\_

Salt Lake County Resolution No. 4298

## JOINT RESOLUTION OF THE LEGISLATIVE BODIES OF SALT LAKE COUNTY, UTAH AND DAVIS COUNTY, UTAH

### [Minor Boundary Adjustment of County Boundaries]

**WHEREAS**, Section 17-2-13, Utah Code Ann. (2005), authorizes counties sharing a common boundary to adjust all or part of that common boundary to move it up to 1,000 feet from its location prior to the adjustment; and

**WHEREAS**, Salt Lake County and Davis County desire to adjust their common boundary because North Salt Lake City ("NSL") and Salt Lake City ("SLC") entered into an agreement to adjust their common municipal boundaries in 2007. That municipal boundary adjustment between NSL and SLC extended the municipal boundaries of North Salt Lake City into Salt Lake County and the ordinances adopted by both municipalities have now been recorded in the office of the Salt Lake County Recorder and the municipal boundary adjustment has been certified by the Lieutenant Governor of the State of Utah as evidenced in Exhibit 1 to this Joint Resolution; and

**WHEREAS**, Salt Lake County and Davis County desire to have their common boundary reflect the boundaries of the two municipalities, i.e. Salt Lake City and North Salt Lake City and deem it appropriate to adjust the common boundaries of the two counties so that North Salt Lake City is located solely in Davis County and NSL will not have some residents residing in Salt Lake County and some residents residing in Davis County; and

**WHEREAS**, Section 17-2-13, Utah Code Ann. (2005), requires the legislative bodies of both counties to hold a joint public hearing prior to adjusting a common boundary; and

**WHEREAS**, in addition to the regular notice required for public meetings of the county legislative bodies, written notice must be mailed to all real property owners of record whose property may change counties as the result of the proposed adjustment which notice was sent to all such property owners on July 8, 2009; and


**WHEREAS**, on July 21, 2009, at 4:00 p.m. the Board of County Commissioners of Davis County, Utah and the Salt Lake County Council held a joint public hearing at the Salt Lake County Government Center, 2001 South State Street, Room N-1100, Salt Lake City, Utah to discuss the proposed boundary adjustment and to take public comment;

**NOW, THEREFORE IT IS RESOLVED** by the Board of County Commissioners of Davis County, Utah and the County Council of Salt Lake County, Utah as follows:


1. That the proposed boundary adjustment between Salt Lake County and Davis County as more specifically described in the plat and legal description attached as Exhibit 2, which exhibit is incorporated as part of this resolution by reference, is approved and adopted by the legislative bodies of both counties.
2. That the legal description of the common boundaries of Salt Lake County and Davis County after the boundary adjustment shall be that legal description as set forth in Exhibit 2 to this Joint Resolution.
3. The effective date for the boundary adjustment shall be July 21, 2009.

APPROVED AND ADOPTED by the Davis County Board of County Commissioners  
this 21<sup>st</sup> day of July, 2009.

BOARD OF COUNTY COMMISSIONERS  
DAVIS COUNTY, UTAH

  
\_\_\_\_\_  
P. Bret Millburn, Chair

ATTEST:

By:   
\_\_\_\_\_  
Steve Rawlings  
Davis County Clerk/Auditor


APPROVED AS TO FORM:

Troy Rawlings  
Davis County Attorney


By:   
\_\_\_\_\_  
Deputy Davis County Attorney

APPROVED AND ADOPTED by the Salt Lake County Council this 21<sup>st</sup> day of July, 2009.

SALT LAKE COUNTY COUNCIL

By:   
Joe Hatch, Chair

ATTEST:

By:   
Sherrie Swensen  
Salt Lake County Clerk

APPROVED AS TO FORM:  
Lohra L. Miller  
Salt Lake County District Attorney

By:   
Deputy Salt Lake County District Attorney

# **EXHIBIT 1**

WHEN RECORDED MAIL TO:

North Salt Lake City  
Attn: City Recorder  
P.O. Box 540208  
North Salt Lake, Utah 84054

10593066  
01/07/2009 10:52 AM \$16.00  
Book - 9672 Pg - 1164-1167  
GARY W. OTT  
RECORDER, SALT LAKE COUNTY, UTAH  
DAVID J PETERS  
305 S MAIN ST  
MOUNTAIN VIEW UT 84010  
BY: ZUN, DEPUTY - 01 4 P.

ORDINANCE NO. 07-18

AN ORDINANCE ADJUSTING THE CITY LIMITS BOUNDARY  
BETWEEN NORTH SALT LAKE CITY  
AND SALT LAKE CITY

WHEREAS, the City Council of North Salt Lake City has previously passed a Resolution of Intention to adjust the common boundary line presently existing between North Salt Lake City and Salt Lake City; and

WHEREAS, the City Council of North Salt Lake City has held a public hearing on the proposed boundary adjustment pursuant to notice as required by law; and

WHEREAS, the City Council of North Salt Lake City has authority to adjust the common boundary line of the City pursuant to law;

NOW, THEREFORE, BE IT ORDAINED BY THE CITY COUNCIL OF NORTH SALT LAKE CITY, STATE OF UTAH, AS FOLLOWS:

**Section 1. Adjustment of a Portion of the Common Boundary.** A portion of the common boundary line presently existing between North Salt Lake City and Salt Lake City is hereby adjusted by moving the boundary south approximately 700 feet for the width of the property owned by North Salt Lake City. This property is located in the foothill area located immediately east of the Beck Street gravel pits on the border with Salt Lake City. This adjustment results from the settlement of litigation in North Salt Lake's action to disconnect the property from Salt Lake City and Salt Lake's action to condemn the property. The affected area is located in Salt Lake County, Utah, and is more particularly described as follows:

Description of property

Beginning at a point on the boundary of Salt Lake City and Davis County, that point is N 00°17'17" E 640.97 feet along the Section Line from the US Forest Service aluminum cap marking the center of said Section 13, T.1N., R.1W., Salt Lake Base and Meridian; thence S 00°17'17" W 640.97 feet to said center of Section; thence S 00°16'47" W 68.84 feet along the quarter section line; thence N 89°48'04" W 1318.36 feet to the west line of the NE¼ of SW¼ of Section 13; thence N 00°16'15" E 70.78 feet along said west line to the southwest corner of the SE¼ of the NW¼ of said section 13; thence N 00°21'23" E 639.03 feet along said west line to the Salt Lake City and Davis boundary.

SERIAL NO 08-12

**Section 2. Notices and Certificates.** The City Council shall cause a Notice of Boundary Adjustment and a copy of this Ordinance to be filed with the Utah State Lieutenant

Governor. The Notice of Boundary Adjustment shall be accompanied by an accurate map or legal description of the affected area which is adjusted between North Salt Lake City and Salt Lake City. Upon filing of the notice, the Utah State Lieutenant Governor shall thereafter issue a certificate of boundary adjustment. The boundary adjustment shall be complete upon the date of issuance of such certificate of boundary adjustment.

**Section 3. Effective Date.** This Ordinance shall take effect immediately upon its approval and adoption and approval and adoption of a similar ordinance by the City Council of Salt Lake City. The County Recorder of Davis County, Utah is hereby requested to record this Ordinance in the County Recorder's office for no fee and to return the same to the City for filing when recorded.

**PASSED AND ADOPTED BY THE CITY COUNCIL OF NORTH SALT LAKE CITY, STATE OF UTAH, THIS 18<sup>TH</sup> DAY OF SEPTEMBER, 2007.**



NORTH SALT LAKE CITY

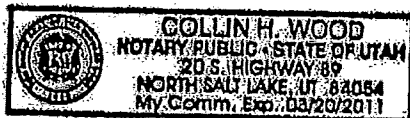
By: [Signature]  
Mayor

ATTEST:

[Signature]  
City Recorder

STATE OF UTAH            )  
  : ss.  
COUNTY OF DAVIS        )

On the 18<sup>th</sup> day of September, 2007, personally appeared before me Sheraz Schaefer, who being duly sworn, did say that she is the Mayor of NORTH SALT LAKE CITY, a municipal corporation of the State of Utah, and that the foregoing instrument was signed in behalf of the City by authority of its governing body and said she acknowledged to me that the City executed the same.



[Signature]  
Notary Public



**NOTICE OF BOUNDARY ADJUSTMENT**

Gary R. Herbert  
Lieutenant Governor  
201 State Capitol  
Salt Lake City, UT 84114

Notice is hereby given that the City Council of North Salt Lake City on the 18<sup>th</sup> day of September, 2007, passed and adopted the attached Ordinance No. 07-18 approving a boundary adjustment between North Salt Lake City and Salt Lake City, which adjustment is more particularly described in Section 1 of the attached Ordinance Adjusting a Portion of the Existing Common Boundary Between North Salt Lake City and Salt Lake City. An accurate map depicting the adjusted area or a legal description of the adjusted area is also attached hereto. Request is hereby made that you file in the records of your office the attached Ordinance and map evidencing the approved boundary adjustment. The City Council of North Salt Lake City hereby certifies that all requirements required by law for the boundary adjustment have been complied with.

SUBMITTED on this 20<sup>th</sup> day of September, 2007.



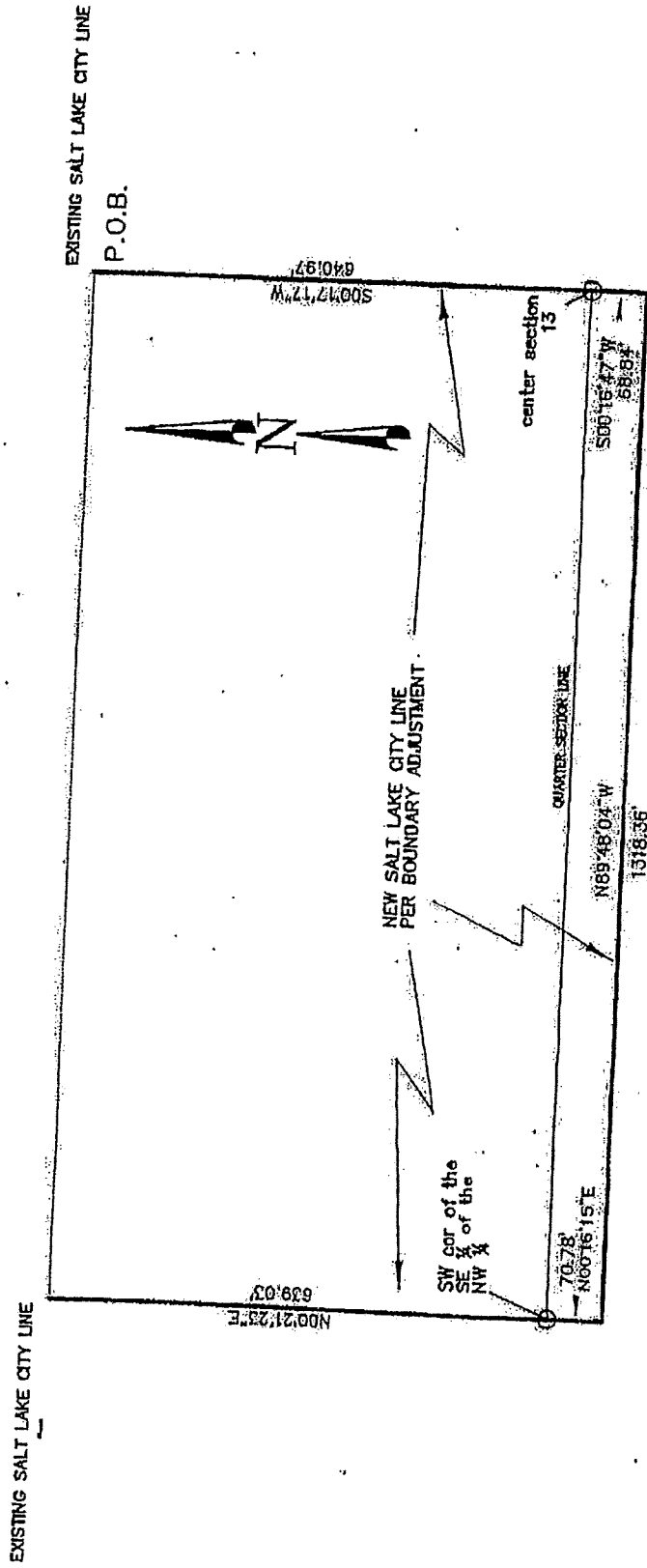
ATTEST:

LaPaula D. Dunnington  
City Recorder

**NORTH SALT LAKE CITY**

By: [Signature]  
Mayor

Exhibit A



HB\_ATT#1000-V1-BOUNDARY\_ADJUSTMENT\_.pdf.PDF

10298916  
12/13/2007 03:03 PM \$0.00  
Book - 9547 Pg - 8366-8371  
GARY W. OTT  
RECORDER, SALT LAKE COUNTY, UTAH  
SL CITY RECORDER  
451 S STATE ST RM 415  
SALT LAKE CITY UT 84111  
BY: EPM, DEPUTY - WI & P.

ORDINANCE NO. 56 OF 2007  
(BOUNDARY ADJUSTMENT WITH  
NORTH SALT LAKE CITY)

AN ORDINANCE ADJUSTING THE COMMON BOUNDARY BETWEEN SALT LAKE CITY AND NORTH SALT LAKE CITY.

WHEREAS, North Salt Lake City and Salt Lake City have reached an agreement settling litigation over North Salt Lake City's requested disconnection of approximately 80 acres of property from Salt Lake City in the foothill area located immediately east of the Beck Street gravel pits on the border with North Salt Lake City (the "80 Acres") and Salt Lake City's action to condemn the 80 Acres; and

WHEREAS, North Salt Lake City and Salt Lake City agreed to settle these matters in an agreement that entails in part a mutually agreed upon boundary adjustment; and

WHEREAS, municipalities are authorized by §10-2-419 of the UTAH CODE to adjust their common boundaries; and

WHEREAS, pursuant to § 10-2-419 of the UTAH CODE, the City Council of Salt Lake City adopted Resolution No. 46 of 2007 stating its intent to adjust the common boundary between North Salt Lake City and Salt Lake City as stated therein and scheduling a public hearing for September 18, 2007; and

WHEREAS, notice as required by § 10-2-419 of the Utah Code has been given, a public hearing has been held on September 18, 2007, and no written protests have been filed; and

WHEREAS, the City Council of Salt Lake City finds that a boundary adjustment with North Salt Lake City, moving the existing boundary between the two cities approximately 700 feet south, for the width of the property owned by North Salt Lake City, as identified on the map attached hereto as Exhibit "A" and as more particularly described in Exhibit "B" hereto, would be in the best interest of Salt Lake City;


NOW, THEREFORE, BE IT ORDAINED by the City Council of Salt Lake City, Utah:

SECTION 1. AREA. Subject to passage of a similar ordinance by North Salt Lake City, the common boundary between Salt Lake City and North Salt Lake City is adjusted so that the tract of land more particularly described below is no longer included within the municipal boundary of Salt Lake City and shall be included within the municipal boundary of North Salt Lake City and subject to the jurisdiction of North Salt Lake City:

SEE EXHIBITS "A" and "B" ATTACHED HERETO

SECTION 2. NOTICE, PUBLICATION AND EFFECTIVE DATE. This ordinance shall take effect upon the date of its first publication and shall be recorded with the Salt Lake County Recorder. The City Recorder is instructed not to publish this ordinance until the Salt Lake City Attorney has certified that North Salt Lake City has adopted a counterpart ordinance necessary to complete this boundary adjustment. Thereafter, a copy of the plat or map of this boundary adjustment, together with certified copies of this ordinance and the ordinance passed by North Salt Lake City, shall be provided to the Salt Lake County Recorder. The City Recorder is further directed to provide notice of this boundary adjustment to the Lieutenant Governor pursuant to the provisions of Utah Code Ann. § 10-1-116.

Passed by the City Council of Salt Lake City, Utah, this 18 day of September, 2007.


  
CHAIRPERSON

ATTEST:

  
CHRISTINE ACKER  
CHIEF DEPUTY CITY RECORDER

Transmitted to Mayor on September 19, 2007.

Mayor's Action:  Approved.  Vetoed.

  
MAYOR

ATTEST:

  
CHRISTINE ACKER  
CHIEF DEPUTY CITY RECORDER



(SEAL)

Bill No. 56 of 2007.

Published: 12-18-07.


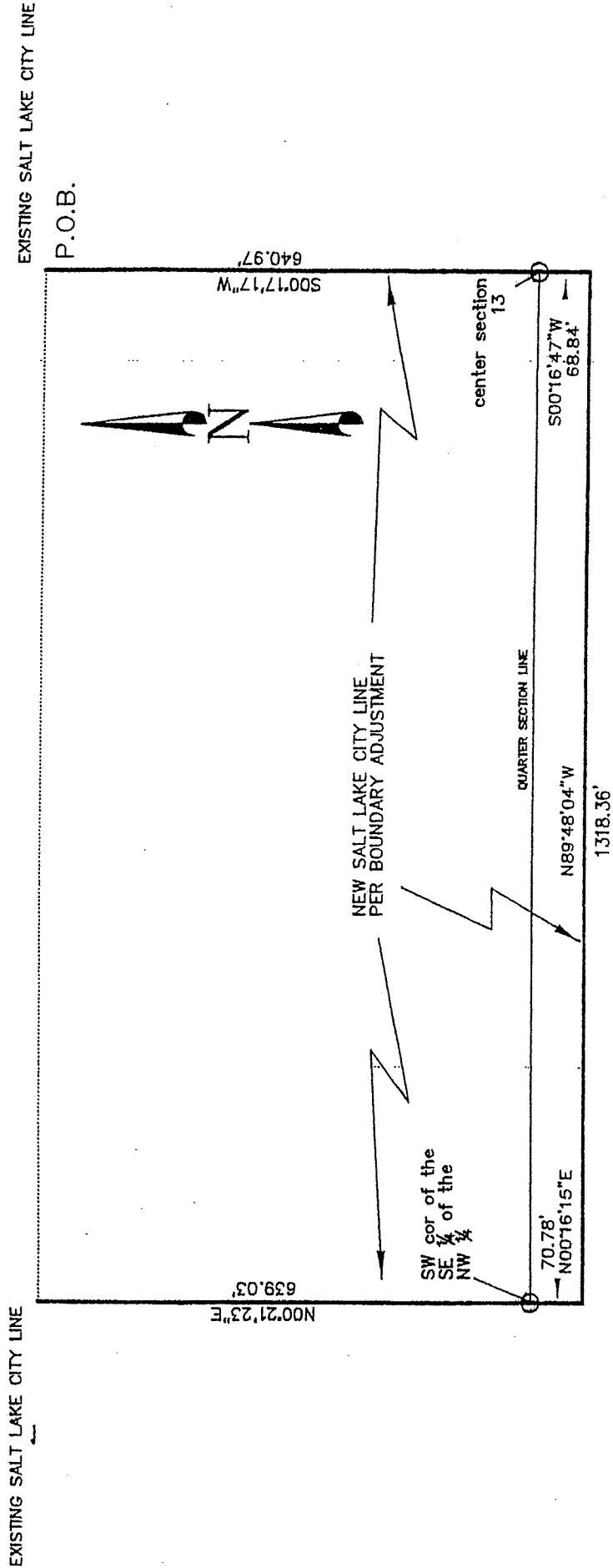
APPROVED AS TO FORM  
Salt Lake City Attorney's Office  
Date September 14, 2007  
By 

Exhibit A



**EXHIBIT B**

SALT LAKE CITY BOUNDARY LINE ADJUSTMENT

BEGINNING AT A POINT ON THE BOUNDARY OF SALT LAKE CITY AND DAVIS COUNTY, THAT POINT IS N 00°17'17" E 640.97 FEET ALONG THE SECTION LINE FROM THE US FOREST SERVICE ALUMINUM CAP MARKING THE CENTER OF SAID SECTON 13, T.1N., R.1W, SALT LAKE BASE AND MERIDIAN;

THENCE S 00°17'17" W 640.97 FEET TO SAID CENTER OF SECTION; THENCE S 00°16'47" W 68.84 FEET ALONG THE QUARTER SECTION LINE; THENCE N 89°48'04" W 1318.36 FEET TO THE WEST LINE OF THE NE¼ OF SW¼ OF SECTION 13; THENCE N 00°16'15" E 70.78 FEET ALONG SAID WEST LINE TO THE SOUTHWEST CORNER OF THE SE¼ OF THE NW¼ OF SAID SECTION 13; THENCE N 00°21'23" E 639.03 FEET ALONG SAID WEST LINE TO THE SALT LAKE CITY AND DAVIS BOUNDARY.

LYN L. DRESWELL  
CHIEF ADMINISTRATIVE OFFICER


**SALT LAKE CITY CORPORATION**  
DEPARTMENT OF MANAGEMENT SERVICES  
CITY RECORDER

ROSS C. "ROCKY" ANDERSON  
MAYOR

**STATE OF UTAH,**  
City and County of Salt Lake,

I, Christine Meeker, Acting City Recorder of Salt Lake City, Utah, do hereby certify that the attached document, Ordinance 56 of 2007, Boundary Adjustment with North Salt Lake City is a true and correct copy.

**IN WITNESS WHEREOF**, I have hereunto set my hand and affixed the corporate seal of said City, this 13th of December 007

  
\_\_\_\_\_  
Chief Deputy City Recorder, Salt Lake City, Utah





ORDINANCE NO. 56 OF 2007

(BOUNDARY ADJUSTMENT WITH  
NORTH SALT LAKE CITY)

AN ORDINANCE ADJUSTING THE COMMON BOUNDARY BETWEEN SALT LAKE CITY AND NORTH SALT LAKE CITY.

WHEREAS, North Salt Lake City and Salt Lake City have reached an agreement settling litigation over North Salt Lake City's requested disconnection of approximately 80 acres of property from Salt Lake City in the foothill area located immediately east of the Beck Street gravel pits on the border with North Salt Lake City (the "80 Acres") and Salt Lake City's action to condemn the 80 Acres; and

WHEREAS, North Salt Lake City and Salt Lake City agreed to settle these matters in an agreement that entails in part a mutually agreed upon boundary adjustment; and

WHEREAS, municipalities are authorized by §10-2-419 of the UTAH CODE to adjust their common boundaries; and

WHEREAS, pursuant to § 10-2-419 of the UTAH CODE, the City Council of Salt Lake City adopted Resolution No. 46 of 2007 stating its intent to adjust the common boundary between North Salt Lake City and Salt Lake City as stated therein and scheduling a public hearing for September 18, 2007; and

WHEREAS, notice as required by § 10-2-419 of the Utah Code has been given, a public hearing has been held on September 18, 2007, and no written protests have been filed; and

WHEREAS, the City Council of Salt Lake City finds that a boundary adjustment with North Salt Lake City, moving the existing boundary between the two cities approximately 700 feet south, for the width of the property owned by North Salt Lake City, as identified on the map attached hereto as Exhibit "A" and as more particularly described in Exhibit "B" hereto, would be in the best interest of Salt Lake City;


NOW, THEREFORE, BE IT ORDAINED by the City Council of Salt Lake City, Utah:

SECTION 1. AREA. Subject to passage of a similar ordinance by North Salt Lake City, the common boundary between Salt Lake City and North Salt Lake City is adjusted so that the tract of land more particularly described below is no longer included within the municipal boundary of Salt Lake City and shall be included within the municipal boundary of North Salt Lake City and subject to the jurisdiction of North Salt Lake City:

SEE EXHIBITS "A" and "B" ATTACHED HERETO

SECTION 2. NOTICE, PUBLICATION AND EFFECTIVE DATE. This ordinance shall take effect upon the date of its first publication and shall be recorded with the Salt Lake County Recorder. The City Recorder is instructed not to publish this ordinance until the Salt Lake City Attorney has certified that North Salt Lake City has adopted a counterpart ordinance necessary to complete this boundary adjustment. Thereafter, a copy of the plat or map of this boundary adjustment, together with certified copies of this ordinance and the ordinance passed by North Salt Lake City, shall be provided to the Salt Lake County Recorder. The City Recorder is further directed to provide notice of this boundary adjustment to the Lieutenant Governor pursuant to the provisions of Utah Code Ann. § 10-1-116.

Passed by the City Council of Salt Lake City, Utah, this 18 day of September, 2007.

  
CHAIRPERSON

ATTEST:

  
CHIEF DEPUTY CITY RECORDER

Transmitted to Mayor on September 19, 2007.

Mayor's Action: X Approved.        Vetoed.

  
MAYOR

ATTEST:

  
CHIEF DEPUTY CITY RECORDER



(SEAL)

Bill No. 56 of 2007.

Published: 12-18-07.


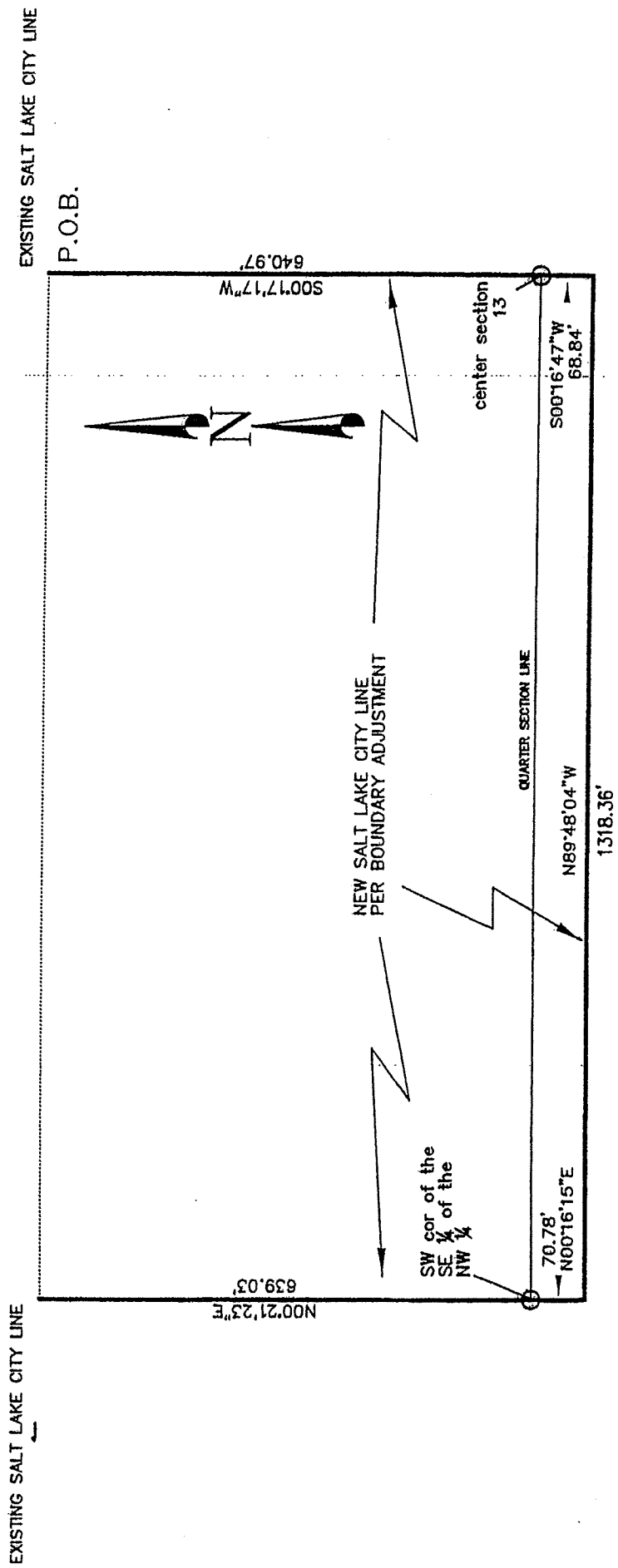
APPROVED AS TO FORM  
Salt Lake City Attorney's Office  
Date September 14, 2007  
By 

Exhibit A



**EXHIBIT B**

**SALT LAKE CITY BOUNDARY LINE ADJUSTMENT**

BEGINNING AT A POINT ON THE BOUNDARY OF SALT LAKE CITY AND DAVIS COUNTY, THAT POINT IS N 00°17'17" E 640.97 FEET ALONG THE SECTION LINE FROM THE US FOREST SERVICE ALUMINUM CAP MARKING THE CENTER OF SAID SECTION 13, T.1N., R.1W, SALT LAKE BASE AND MERIDIAN;

THENCE S 00°17'17" W 640.97 FEET TO SAID CENTER OF SECTION; THENCE S 00°16'47" W 68.84 FEET ALONG THE QUARTER SECTION LINE; THENCE N 89°48'04" W 1318.36 FEET TO THE WEST LINE OF THE NE¼ OF SW¼ OF SECTION 13; THENCE N 00°16'15" E 70.78 FEET ALONG SAID WEST LINE TO THE SOUTHWEST CORNER OF THE SE¼ OF THE NW¼ OF SAID SECTION 13; THENCE N 00°21'23" E 639.03 FEET ALONG SAID WEST LINE TO THE SALT LAKE CITY AND DAVIS BOUNDARY.

# **EXHIBIT 2**

Prepared in Conjunction With:  
**Salt Lake County Surveyor**  
 Reid J. Dammon, P.L.S.  
 Salt Lake City, Utah 84103-1500  
 Work Order: 2010080312



**SALT LAKE COUNTY AND DAVIS COUNTY BOUNDARY LINE ADJUSTMENT**

Section 13, T1N, R1W

Prepared in Conjunction With:  
**Davis County Surveyor**  
 Max B. Elliott, P.L.S.  
 28 East State Street (Room 200)  
 Farmington, Utah 84202



STATE OF UTAH, COUNTY OF \_\_\_\_\_, RECORDED AND FILED AT THE  
 OFFICE OF THE COUNTY CLERK OF \_\_\_\_\_ COUNTY, UTAH, ON \_\_\_\_\_ DATE \_\_\_\_\_ TIME \_\_\_\_\_ BOOK \_\_\_\_\_ PAGE \_\_\_\_\_  
 FEES \_\_\_\_\_ COUNTY RECORDER \_\_\_\_\_

APPROVED BY THE SALT LAKE COUNTY BOARD OF COMMISSIONERS  
 COUNTY CLERK \_\_\_\_\_ 2009

APPROVED BY THE BOARD OF COMMISSIONERS OF DAVIS COUNTY THIS \_\_\_\_\_ DAY OF \_\_\_\_\_ 2009

SALT LAKE COUNTY SURVEYOR \_\_\_\_\_ DAVIS COUNTY SURVEYOR \_\_\_\_\_

APPROVED BY THE BOARD OF COMMISSIONERS OF DAVIS COUNTY THIS \_\_\_\_\_ DAY OF \_\_\_\_\_ 2009

RECORDED FOR THE COUNTY SURVEYOR FILE NUMBER \_\_\_\_\_

**SANCTION CERTIFICATION**

WE HEREBY CERTIFY AND VERIFY THAT THE BOUNDARY LINE ADJUSTMENT BETWEEN THE SALT LAKE COUNTY AND DAVIS COUNTY BOUNDARY LINE IS CORRECT AND VALIDLY BY THE COUNTY SURVEYORS OF SALT LAKE AND DAVIS COUNTIES BY AUTHORITY OF UTAH STATE CODE 73-2-13, WE FURTHER CERTIFY AND VERIFY THAT THE BOUNDARY LINE AS SHOWN ON THIS PLAN HAS BEEN SANCTIONED AND BOUNDARIED.

**NARRATIVE**

The purpose of this survey is to describe and monument an adjustment to the common county boundary line of Salt Lake and Davis Counties. This plan is a result of an agreement between North Salt Lake City and Salt Lake County to adjust their boundaries. The plan is based on the survey of the common boundary line between Salt Lake County Recorder and Max B. Elliott, P.L.S. in the Office of the Davis County Recorder. The boundary line is shown on the plan as a dashed line. The boundary line is shown on the plan as a dashed line. The boundary line is shown on the plan as a dashed line.

**SALT LAKE AND DAVIS COUNTY BOUNDARY LINE ADJUSTMENT DESCRIPTION**

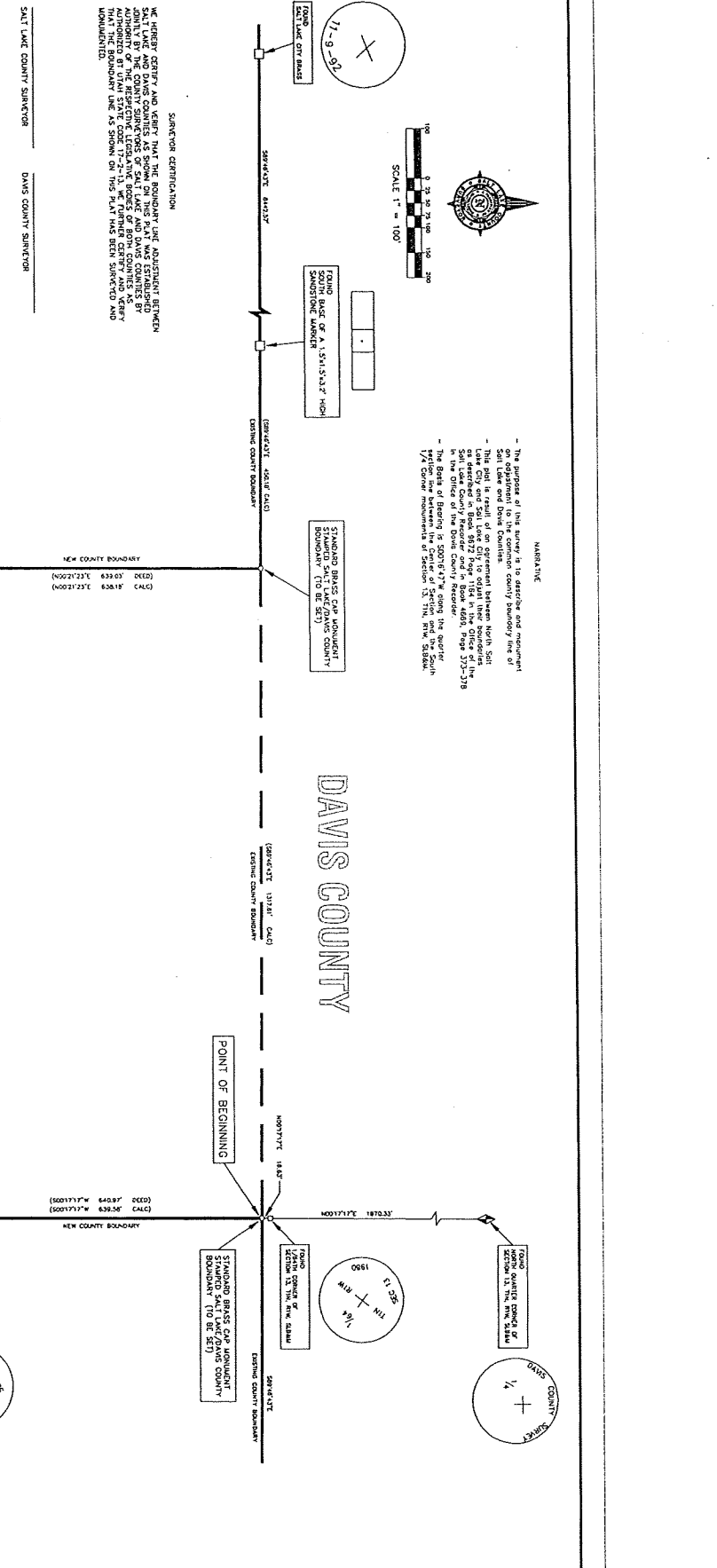
This portion of the county boundary common to Salt Lake and Davis Counties located in the northwest quarter of Section 13, Township 1 North, Range 1 West, Salt Lake Base and Meridian and described as follows:

Beginning at the intersection of the existing Salt Lake and Davis County boundary line and the quarter section line of said section 13, north 89°15'15" west 66.84 feet to the center of said quarter section line to Salt Lake City monument marking the southerly corner of a parcel of land described in Book 9122, Page 1164 in the Salt Lake County Recorder's Office and in Book 4659, Page 373 in the Davis County Recorder's Office; thence N89°15'15" W 1318.36 feet along said parcel southerly boundary line to the southerly corner of said parcel; thence N00°16'15"E 70.78 feet to the southwest corner of the southeast quarter of the northwest quarter of said section 13; thence N00°21'37"E 638.18 feet (labeled ± 639.03 feet) along the westerly line of said southeast quarter of the northwest quarter to said existing Salt Lake and Davis County boundary line.

The above described parcel of land transfers 934.093 square feet in area or 21.44 acres, more or less, from Salt Lake County to Davis County.

**LEGEND**

- Section Monument
- Bound or Stake Marker
- Monument to be set
- Marked and Set



**NOTICE OF PUBLIC HEARING AND PROPOSED COUNTY BOUNDARY  
ADJUSTMENT**

City Recorder  
City Council Chair  
City of North Salt Lake  
20 S. US Highway 89  
PO Box 540208  
North Salt Lake, UT 84054

David Peters  
City Attorney of the City of North Salt Lake  
505 S. Main St.  
Bountiful, UT 84010

This notice is to advise you that Davis County and Salt Lake County are proposing to adjust the common boundary between the two counties and that the proposed adjustment affects one or more parcels of real property owned by you. The parcel affected by the proposed boundary change is as follows:

VTDI 08-13-300-014-0000 DIST 13C TOTAL ACRES 21.82

1. NORTH SALT LAKE CORP TAX CLASS UPDATE N REAL ESTATE

OE LEGAL N BUILDINGS

PRINT TOTAL VALUE

PO BOX 540208

NORTH SALT LAKE UT 84054 EDIT 0 FACTOR BYPASS

LOC: 2390 N BECK ST EDIT 0 BOOK 9482 PAGE 3183 DATE 08/06/2007

SUB: SEC 13 TWSHP 1N RNG 1W TYPE SECT PLAT

02/11/2009 PROPERTY DESCRIPTION FOR TAXATION PURPOSES ONLY

BEG N 2554.76 FT M OR L FR S 1/4 COR SEC 13, T1N, R1W, SLM;

W 1318.36 FT; N 721.15 FT M OR L; E 1318.36 FT M OR L; S

721.15 FT M OR L TO BEG. 21.82 AC M OR L.

It is proposed that the common boundary of the two counties will be adjusted so that the above parcel will be included in the territory of Davis County.

A joint public hearing of the Davis County Commission and the Salt Lake County

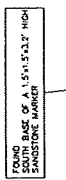
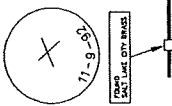


Council will be held on Tuesday, July 21, 2009, at 4:00 p.m. in the Salt Lake County Council Chambers, Room N-1100, 2001 S. State St., Salt Lake City, UT, 84190. The public and all affected property owners are invited to submit written or oral comments.

A map showing the proposed adjustment is attached hereto.



SCALE 1" = 100'



**NARRATIVE**  
- The purpose of this survey is to describe and monument on adjustment to the common county boundary line of Davis County and Salt Lake County.  
- This is a result of an agreement between North Salt Lake City and Salt Lake City to adjust their boundaries. The survey was conducted by Max B. Elliott, P.L.S., Salt Lake County Recorder and in Book 4685, Page 372-378 in the Office of the Davis County Recorder.  
- The basis of bearing is the center of Section 13, T1N, R1W, S1B&M, 1/4 Corner monuments of Section 13, T1N, R1W, S1B&M.

STANDARD BRASS CAP MONUMENT STAMPED SALT LAKE DAVIS COUNTY BOUNDARY (TO BE SET)

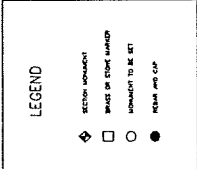
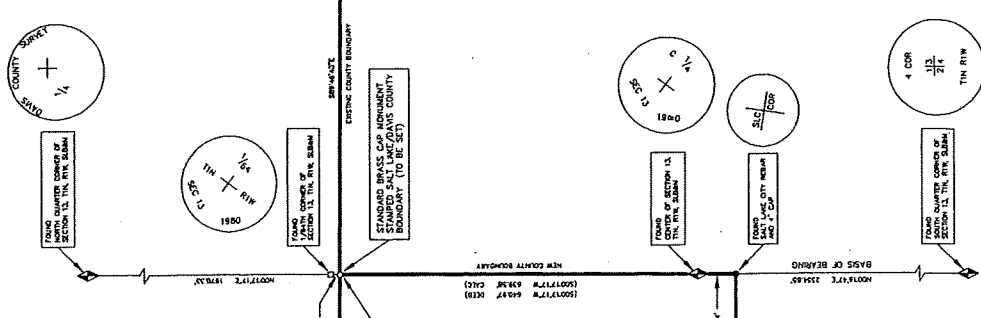
**SURVEYOR CERTIFICATION**  
I, KEVIN CERRY AND KERRY, THAT THE BOUNDARY LINE ADJUSTMENT BETWEEN SALT LAKE COUNTY AND DAVIS COUNTY IS CORRECT AND ACCURATE. I, KEVIN CERRY AND KERRY, AS COUNTY SURVEYORS OF SALT LAKE AND DAVIS COUNTIES BY JOINTLY BY THE BOARD OF COUNTY COMMISSIONERS OF SALT LAKE COUNTY AND DAVIS COUNTY, AUTHORIZED BY UTAH STATUTE CODES 17-2-13, WE FURTHER CERTIFY AND VERIFY THAT THE BOUNDARY LINE AS SHOWN ON THIS PLAN HAS BEEN SURVEYED AND MONUMENTED.

SALT LAKE COUNTY SURVEYOR \_\_\_\_\_ DAVIS COUNTY SURVEYOR \_\_\_\_\_  
APPROVED BY THE BOARD OF COUNTY COMMISSIONERS OF SALT LAKE COUNTY THIS \_\_\_\_\_ DAY OF \_\_\_\_\_ 2009  
COUNTY COMMISSIONER \_\_\_\_\_ COUNTY COMMISSIONER \_\_\_\_\_  
COUNCIL CHAIRMAN \_\_\_\_\_ COUNCIL MEMBER \_\_\_\_\_  
COUNCIL MEMBER \_\_\_\_\_ COUNCIL MEMBER \_\_\_\_\_  
COUNCIL MEMBER \_\_\_\_\_ COUNCIL MEMBER \_\_\_\_\_  
COUNCIL MEMBER \_\_\_\_\_ COUNCIL MEMBER \_\_\_\_\_

# DAVIS COUNTY

# SALT LAKE COUNTY

POINT OF BEGINNING



**Salt Lake and Davis County Boundary Line Adjustment Description**  
That portion of the county boundary common to Salt Lake and Davis Counties located in the northwest quarter of Section 13, Township 1 North, Range 1 West, Salt Lake Base and Meridian and described as follows:  
Beginning at the intersection of the existing Salt Lake and Davis County boundary line and the quarter section line of said section 13; thence S00°17'17\"/>

The above described parcel of land contains 934,091 square feet in area or 21.44 acres, more or less, from Salt Lake County to Davis County.

## SALT LAKE COUNTY AND DAVIS COUNTY BOUNDARY LINE ADJUSTMENT

Section 13, T1N, R1W



Prepared in Conjunction With  
**Salt Lake County Surveyor**  
Reid J. Dammon, P.L.S.  
200 S. State St., #1100  
Salt Lake City, Utah 84103-1100  
Work Order: 2009000022



Prepared in Conjunction With  
**Davis County Surveyor**  
Max B. Elliott, P.L.S.  
28 East State Street (Room 203)  
Farmington, Utah 84202

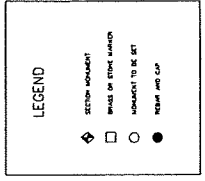
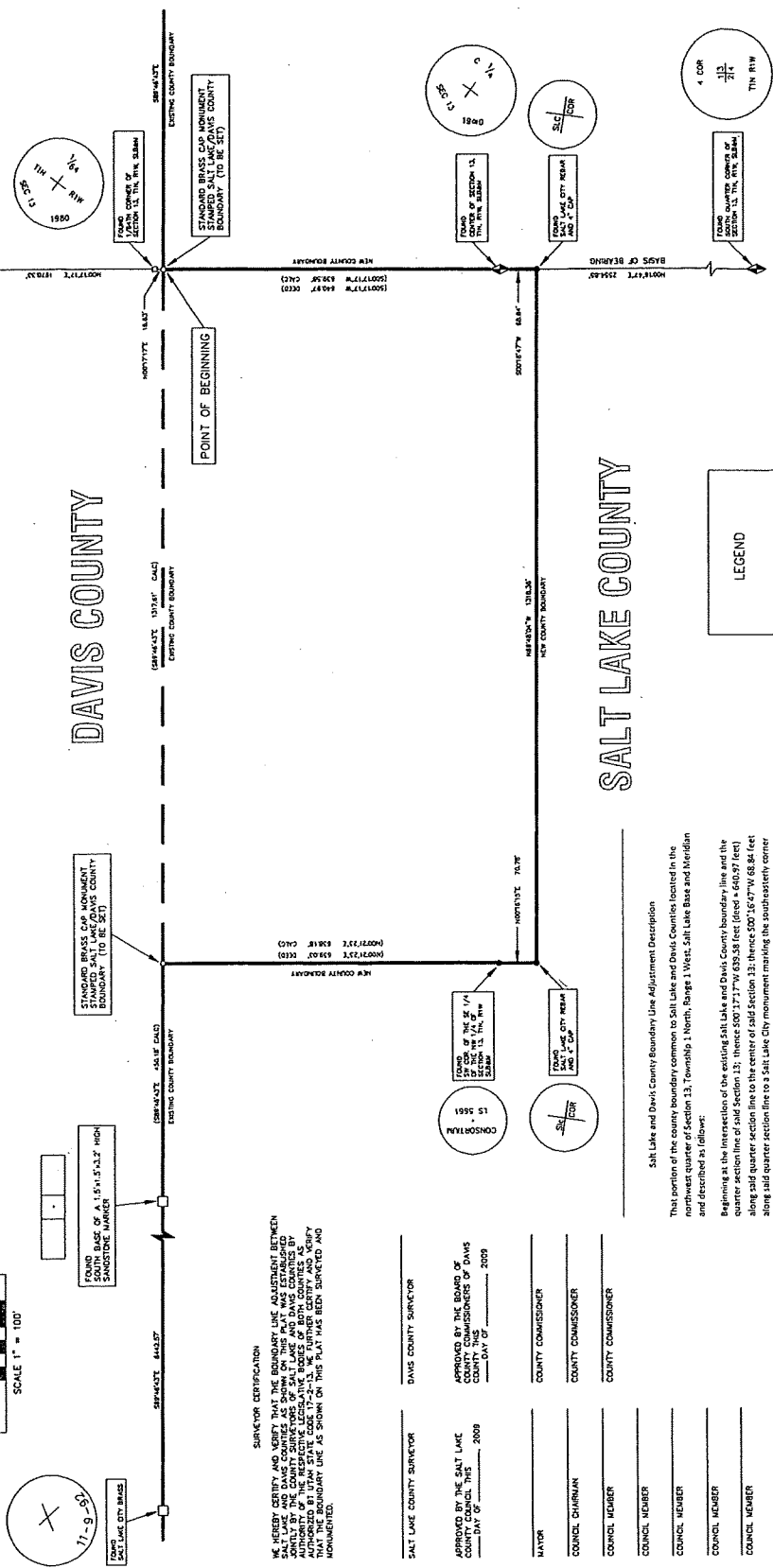
RECORDED # \_\_\_\_\_  
STATE OF UTAH, COUNTY OF \_\_\_\_\_, RECORDED AND FILED AT THE REQUEST OF \_\_\_\_\_  
DATE \_\_\_\_\_ TIME \_\_\_\_\_ BOOK \_\_\_\_\_ PAGE \_\_\_\_\_  
FEE \_\_\_\_\_  
RESERVED FOR THE COUNTY SURVEYOR FILING NUMBER \_\_\_\_\_  
COUNTY RECORDER \_\_\_\_\_





**MORNING**

The purpose of this survey is to describe and monument the boundary line between Salt Lake and Davis Counties. This plat is a result of an agreement between North Salt Lake City and Salt Lake County to adjust their boundary line. The plat is recorded in Book 4685, Page 372-378 of the Davis County Recorder's Office. The plat is recorded in Book 4685, Page 372-378 of the Salt Lake County Recorder's Office. The plat is recorded in Book 4685, Page 372-378 of the Salt Lake County Recorder's Office. The plat is recorded in Book 4685, Page 372-378 of the Salt Lake County Recorder's Office.



**SALT LAKE AND DAVIS COUNTY BOUNDARY LINE ADJUSTMENT DESCRIPTION**

That portion of the county boundary common to Salt Lake and Davis Counties located in the northwest quarter of Section 13, Township 1 North, Range 1 West, Salt Lake Base and Meridian and described as follows:

Beginning at the intersection of the existing Salt Lake and Davis County boundary line and the quarter section line of said Section 13; thence S00°17'17\"/>

**SURVEYOR CERTIFICATION**

WE, THE SURVEYOR, HEREBY CERTIFY AND VERIFY THAT THE BOUNDARY LINE ADJUSTMENT BETWEEN SALT LAKE AND DAVIS COUNTIES AS SHOWN ON THIS PLAT WAS ESTABLISHED BY THE SURVEYOR IN ACCORDANCE WITH THE PROVISIONS OF THE UTAH STATUTE AUTHORITY OF THE RESPECTIVE LEGISLATIVE BRANCHES OF BOTH COUNTIES AS AUTHORIZED BY UTAH STATE CODE 17-2-13. WE FURTHER CERTIFY AND VERIFY THAT THE BOUNDARY LINE AS SHOWN ON THIS PLAT HAS BEEN SURVEYED AND MONUMENTED.

SALT LAKE COUNTY SURVEYOR \_\_\_\_\_ DAVIS COUNTY SURVEYOR \_\_\_\_\_

APPROVED BY THE SALT LAKE COUNTY BOARD OF COUNTY COMMISSIONERS OF DAVIS COUNTY THIS \_\_\_\_\_ DAY OF \_\_\_\_\_ 2009

MAYOR \_\_\_\_\_ COUNTY COMMISSIONER \_\_\_\_\_

COUNCIL CHAIRMAN \_\_\_\_\_ COUNTY COMMISSIONER \_\_\_\_\_

COUNCIL MEMBER \_\_\_\_\_ COUNTY COMMISSIONER \_\_\_\_\_

COUNCIL MEMBER \_\_\_\_\_ COUNTY COMMISSIONER \_\_\_\_\_

COUNCIL MEMBER \_\_\_\_\_ COUNTY COMMISSIONER \_\_\_\_\_

COUNCIL MEMBER \_\_\_\_\_ COUNTY COMMISSIONER \_\_\_\_\_

COUNCIL MEMBER \_\_\_\_\_ COUNTY COMMISSIONER \_\_\_\_\_

COUNCIL MEMBER \_\_\_\_\_ COUNTY COMMISSIONER \_\_\_\_\_

COUNCIL MEMBER \_\_\_\_\_ COUNTY COMMISSIONER \_\_\_\_\_

**DIVERSE**

**SALT LAKE COUNTY**

Prepared in Conjunction With:

**Salt Lake County Surveyor**

**Reid J. Demmon, P.L.S.**

200 S. Davis St., #4000  
Salt Lake City, Utah 84101-7550

Book Order: SDP006022

---

**SALT LAKE COUNTY AND DAVIS COUNTY**

**BOUNDARY LINE ADJUSTMENT**

Section 13, T1N, R1W

Prepared in Conjunction With:

**Davis County Surveyor**

**Max B. Elliott, P.L.S.**

28 East State Street (Room 309)  
Tremonton, Utah 84675

---

RECORDED IN \_\_\_\_\_

STATE OF UTAH, COUNTY OF \_\_\_\_\_

RECORDED AND FILED AT THE

REQUEST OF \_\_\_\_\_

DATE \_\_\_\_\_ TIME \_\_\_\_\_

BOOK \_\_\_\_\_ PAGE \_\_\_\_\_

FEES \_\_\_\_\_

RESERVED FOR THE COUNTY SURVEYOR PLUMB NUMBER \_\_\_\_\_

RECORDED IN \_\_\_\_\_

STATE OF UTAH, COUNTY OF \_\_\_\_\_

RECORDED AND FILED AT THE

REQUEST OF \_\_\_\_\_

DATE \_\_\_\_\_ TIME \_\_\_\_\_

BOOK \_\_\_\_\_ PAGE \_\_\_\_\_

FEES \_\_\_\_\_

RESERVED FOR THE COUNTY SURVEYOR PLUMB NUMBER \_\_\_\_\_

**CERTIFICATION OF MAILING  
FOR  
PUBLIC HEARING AND PROPOSED COUNTY BOUNDARY  
ADJUSTMENT**

**City Council Chair**

City of North Salt Lake  
20 S. US Highway 89  
PO Box 540208  
North Salt Lake, UT 84054


**City Recorder**

City of North Salt Lake  
20 S. US Highway 89  
PO Box 540208  
North Salt Lake, UT 84054

**David Peters**

City Attorney of the City of North Salt Lake  
505 S. Main St.  
Bountiful, UT 84010

I, Linda Duffy, Deputy County Clerk, Salt Lake County Council Clerk's Office, do hereby certify that I mailed the "Notice of Public Hearing and Proposed County Boundary Adjustment" and plat map to the above named individuals and addresses via first class mail on Wednesday, July 8, 2009.



Linda Duffy  
Deputy County Clerk